Landslide Hazard Map

Toyama City ㊾Yatsuo Area Yatsuo District 12

Timing of evacuation actions to protect yourself

Alert levels (Evacuation information etc.): Evacuation information issued by the city and disasterprevention weather information issued by the national andprefectural governments are divided into five levels so thatresidents can understand the risk of disaster occurrence andtake appropriate evacuation actions.

Alert levels	1	2	3	4		5
Evacuation information etc.	Early warning information (Probability of warnings)	Heavy Rain Advisory / Flood Advisory	Evacuation of the elderly, etc.	Evacuation order		Emergency Safety Measures
	Meteorological information (Issued by the JMA) ⟷		Evacuation information (Issued by Toyama City)		Be sure to evacuate by Alert Level 4	
Evacuation actions / Timing / Priority			People who take time to evacuate*1	Others		Evacuation is not recommended. Act to protect yourself! *2
			Evacuation is recommended	Voluntary evacuation	Evacuation is recommended *2	
Evacuation shelters	Make a note of the evacuation shelters		Safe emergency evacuation shelters that have been set up etc.			To a safer place *3

Low — Disaster Risks — High

*1 People who take time to evacuate：Includes the elderly and people with disabilities, etc.

*2 Evacuation is recommended: Timing with a low risks of disaster
Evacuation is not recommended: There is a high possibility that a disaster has occurred , safe evacuation is impossible.

*3 Move to a room as far away from the cliff as possible or to a nearby solid building.

If you observe signs of landslide.

If you observe signs of landslide.

Evacuate outside Sediment Disaster Hazard Areas


Evacuate to a safe place such as a designated emergencyshelters*

Contact the Toyama City Hall and Civil engineering office

*Let's consider how to evacuate to places other than thosedesignated by Toyama City, such as relatives or acquaintances'houses in safe places.

List of Facilities

Facility Name	Address	Phone Number
Kiridani Snow Protection Center	2055 Yatsuomachi-Kiridani	—
Kiridani	within Yatsuomachi-Kiridani	—
Yatsuo Elementary School	5320 Yatsuomachi-Shimosasahara	076-454-3105

Evacuation sites marked with ! are located within the Landslide Special Hazard Areas. Please note that they may not be opened as evacuation sites.

Estimated distance to proceed in 5 minutes — Persons requiring special care / Others

0 100 200 300 400 500m

*Since the time is based on normal walking speed, it may change at night or road conditions.

S=1:9,000

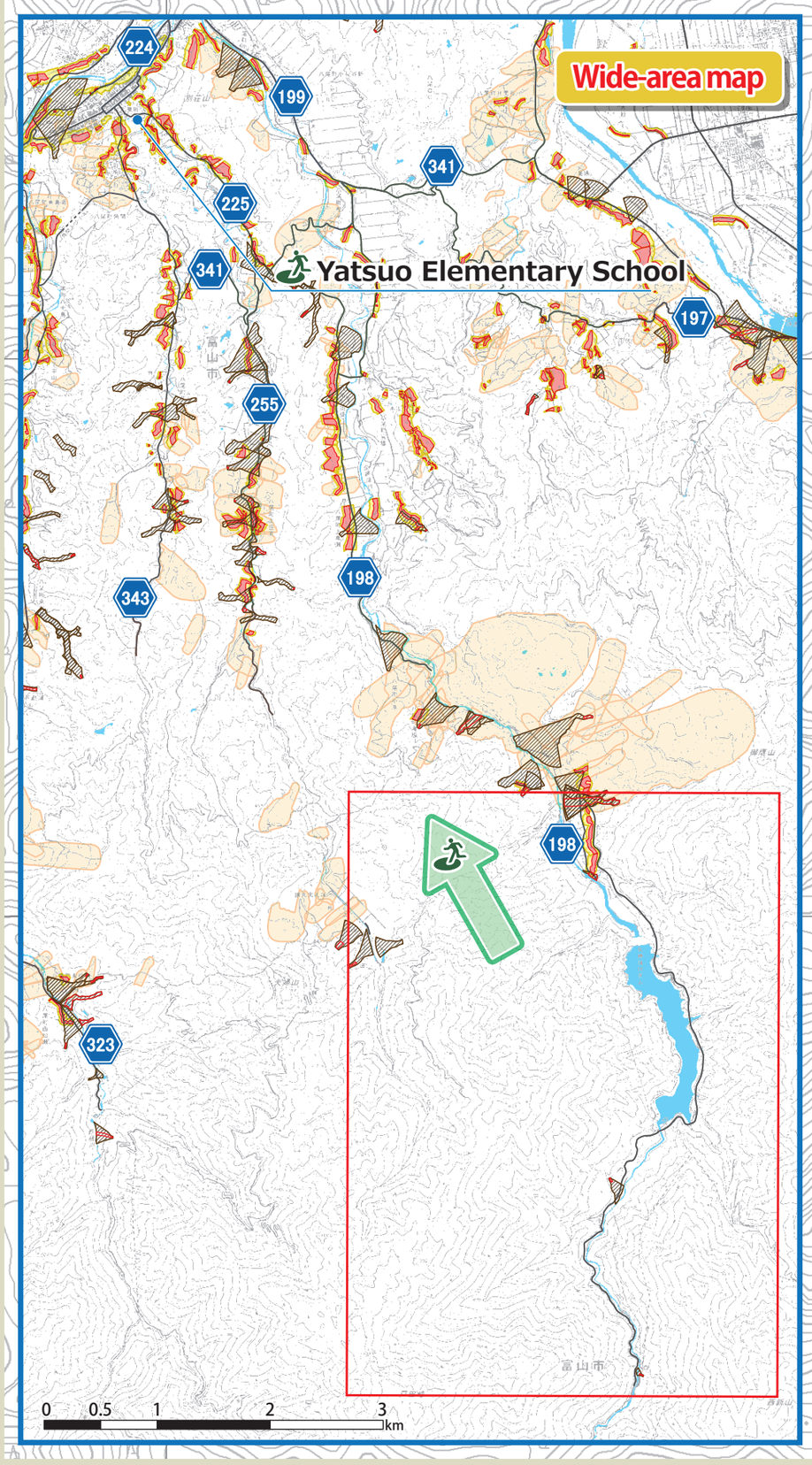

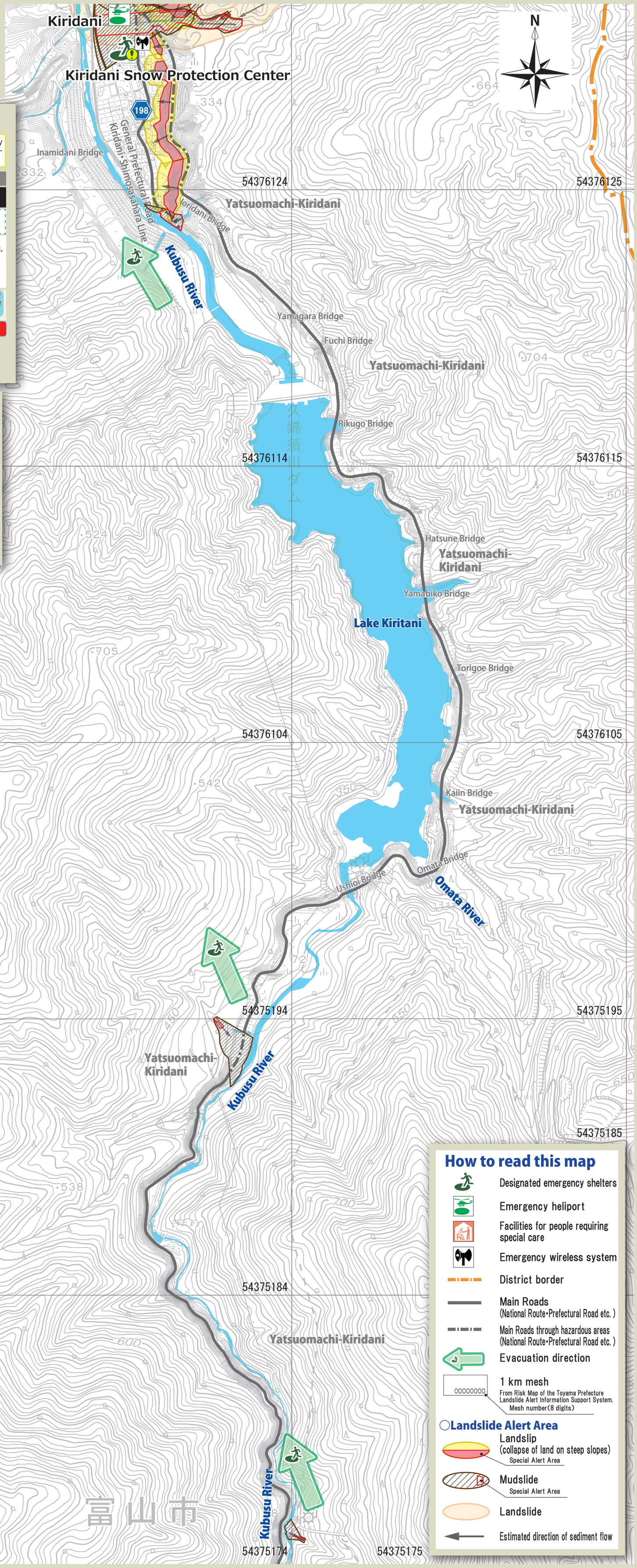

How to read this map

- Designated emergency shelters
- Emergency heliport
- Facilities for people requiring special care
- Emergency wireless system
- District border
- Main Roads (National Route・Prefectural Road etc.)
- Main Roads through hazardous areas (National Route・Prefectural Road etc.)
- Evacuation direction
- 1 km mesh — From Risk Map of the Toyama Prefecture Landslide Alert Information Support System. Mesh number(8 digits)

Landslide Alert Area

- Landslip (collapse of land on steep slopes) — Special Alert Area
- Mudslide — Special Alert Area
- Landslide
- Estimated direction of sediment flow

Background map:「2018 Toyama City Topographic Map 1/2500／測量法に基づく国土地理院長承認（使用）R4JHs136」「Digital Topographic Map 25000／測量法に基づく国土地理院長承認（複製）R3JHf391」 Any reproduction of this product must be approved by the head of the Geospatial Information Authority of Japan.

Date issued: July 2022